









































Systemwide PCI Summary Report


Corridor	Mile Post	Mainline Direction	Interchange	Plaza No.	Ramp	Overview Photo	Lane No.	Lane Photo	Lane Type	Width (ft)	Constructed / Improved	Pavement Thickness (in)	Pavement Condition Index
I-90	70	EB	W Ln Rd (Rt 173)	4	A		1		ACM		2007		1
I-90	70	EB	W Ln Rd (Rt 173)	4	A		1		ACM		2007		1
I-90	70	EB	W Ln Rd (Rt 173)	4	A		2		IPO		2007		1
I-90	70	EB	W Ln Rd (Rt 173)	4	A		2		IPO		2007		1
I-90	70	WB	W Ln Rd (Rt 173)	4	B		1		IPO		2007		1
I-90	70	WB	W Ln Rd (Rt 173)	4	B		1		IPO		2007		1
I-90	70	WB	W Ln Rd (Rt 173)	4	B		2		ACM		2007		1
I-90	70	WB	W Ln Rd (Rt 173)	4	B		2		ACM		2007		1



<i>Corridor</i>	<i>Mile Post</i>	<i>Mainline Direction</i>	<i>Interchange</i>	<i>Plaza No.</i>	<i>Ramp</i>	<i>Overview Photo</i>	<i>Lane No.</i>	<i>Lane Photo</i>	<i>Lane Type</i>	<i>Width (ft)</i>	<i>Constructed / Improved</i>	<i>Pavement Thickness (in)</i>	<i>Pavement Condition Index</i>
I-355	1	NB	Maple Rd (US 6)	101	N		1		ACM	12	2007	12	Excellent
I-355	1	NB	Maple Rd (US 6)	101	N		1		ACM	12	2007	12	Excellent
I-355	1	NB	Maple Rd (US 6)	101	N		2		IPO	12	2007	12	Excellent
I-355	1	NB	Maple Rd (US 6)	101	N		2		IPO	12	2007	12	Excellent
I-355	1	SB	Maple Rd (US 6)	101	S		1		ACM	12	2007	12	Excellent
I-355	1	SB	Maple Rd (US 6)	101	S		1		ACM	12	2007	12	Excellent
I-355	1	SB	Maple Rd (US 6)	101	S		2		IPO	12	2007	12	Excellent
I-355	1	SB	Maple Rd (US 6)	101	S		2		IPO	12	2007	12	Excellent

<i>Corridor</i>	<i>Mile Post</i>	<i>Mainline Direction</i>	<i>Interchange</i>	<i>Plaza No.</i>	<i>Ramp</i>	<i>Overview Photo</i>	<i>Lane No.</i>	<i>Lane Photo</i>	<i>Lane Type</i>	<i>Width (ft)</i>	<i>Constructed / Improved</i>	<i>Pavement Thickness (in)</i>	<i>Pavement Condition Index</i>
I-355	5	SB	159th Street (Rt 7)	97	A		1		IPO	12	2007	12	Excellent
I-355	5	SB	159th Street (Rt 7)	97	A		1		IPO	12	2007	12	Excellent
I-355	5	SB	159th Street (Rt 7)	97	A		2		ACM	12	2007	12	Excellent
I-355	5	SB	159th Street (Rt 7)	97	A		2		ACM	12	2007	12	Excellent
I-355	5	NB	159th Street (Rt 7)	97	D		1		IPO	12	2007	12	Excellent
I-355	5	NB	159th Street (Rt 7)	97	D		1		IPO	12	2007	12	Excellent
I-355	5	NB	159th Street (Rt 7)	97	D		2		ACM	12	2007	12	Excellent
I-355	5	NB	159th Street (Rt 7)	97	D		2		ACM	12	2007	12	Excellent

<i>Corridor</i>	<i>Mile Post</i>	<i>Mainline Direction</i>	<i>Interchange</i>	<i>Plaza No.</i>	<i>Ramp</i>	<i>Overview Photo</i>	<i>Lane No.</i>	<i>Lane Photo</i>	<i>Lane Type</i>	<i>Width (ft)</i>	<i>Constructed / Improved</i>	<i>Pavement Thickness (in)</i>	<i>Pavement Condition Index</i>
I-355	7.5	SB	Archer Ave (Rt 171)	95	A		1		IPO	12	2007	12	Excellent
I-355	7.5	SB	Archer Ave (Rt 171)	95	A		1		IPO	12	2007	12	Excellent
I-355	7.5	SB	Archer Ave (Rt 171)	95	A		2		ACM	12	2007	12	Excellent
I-355	7.5	SB	Archer Ave (Rt 171)	95	A		2		ACM	12	2007	12	Excellent
I-355	7.5	NB	Archer Ave (Rt 171)	95	D		1		IPO	12	2007	12	Excellent
I-355	7.5	NB	Archer Ave (Rt 171)	95	D		1		IPO	12	2007	12	Excellent
I-355	7.5	NB	Archer Ave (Rt 171)	95	D		2		ACM	12	2007	12	Excellent
I-355	7.5	NB	Archer Ave (Rt 171)	95	D		2		ACM	12	2007	12	Excellent

<i>Corridor</i>	<i>Mile Post</i>	<i>Mainline Direction</i>	<i>Interchange</i>	<i>Plaza No.</i>	<i>Ramp</i>	<i>Overview Photo</i>	<i>Lane No.</i>	<i>Lane Photo</i>	<i>Lane Type</i>	<i>Width (ft)</i>	<i>Constructed / Improved</i>	<i>Pavement Thickness (in)</i>	<i>Pavement Condition Index</i>
I-355	9	SB	127th Street	93	A		1		IPO	12	2007	12	Excellent
I-355	9	SB	127th Street	93	A		1		IPO	12	2007	12	Excellent
I-355	9	SB	127th Street	93	A		2		ACM	12	2007	12	Excellent
I-355	9	SB	127th Street	93	A		2		ACM	12	2007	12	Excellent
I-355	9	NB	127th Street	93	D		1		IPO	12	2007	12	Excellent
I-355	9	NB	127th Street	93	D		1		IPO	12	2007	12	Excellent
I-355	9	NB	127th Street	93	D		2		ACM	12	2007	12	Excellent
I-355	9	NB	127th Street	93	D		2		ACM	12	2007	12	Excellent

<i>Corridor</i>	<i>Mile Post</i>	<i>Mainline Direction</i>	<i>Interchange</i>	<i>Plaza No.</i>	<i>Ramp</i>	<i>Overview Photo</i>	<i>Lane No.</i>	<i>Lane Photo</i>	<i>Lane Width (ft)</i>	<i>Constructed / Improved</i>	<i>Pavement Thickness (in)</i>	<i>Pavement Condition Index</i>	
I-355	15.5	SB	75th Street	87	A		1		IPO	12	1987	12	Excellent
I-355	15.5	SB	75th Street	87	A		1		IPO	12	1987	12	Excellent
I-355	15.5	SB	75th Street	87	A		1		IPO	12	1987	12	Excellent
I-355	15.5	NB	75th Street	87	D		3		IPO	10	1987	12	Excellent
I-355	15.5	NB	75th Street	87	D		3		IPO	10	1987	12	Excellent
I-355	15.5	NB	75th Street	87	D		3		IPO	10	1987	12	Excellent
I-355	17.2	NB	63rd Street	85	D		2		ACM	10	1986	12	Excellent
I-355	17.2	NB	63rd Street	85	D		2		ACM	10	1986	12	Excellent

<i>Corridor</i>	<i>Mile Post</i>	<i>Mainline Direction</i>	<i>Interchange</i>	<i>Plaza No.</i>	<i>Ramp</i>	<i>Overview Photo</i>	<i>Lane No.</i>	<i>Lane Photo</i>	<i>Lane Width (ft)</i>	<i>Constructed / Improved</i>	<i>Pavement Thickness (in)</i>	<i>Pavement Condition Index</i>	
I-355	17.2	NB	63rd Street	85	D		2		ACM	10	1986	12	Excellent
I-355	22.6	SB	Butterfield Rd (Rt 56)	79	C		2		IPO	10	1987	12	Excellent
I-355	22.6	SB	Butterfield Rd (Rt 56)	79	C		2		IPO	10	1987	12	Excellent
I-355	24.6	NB	Roosevelt Rd (Rt 38)	77	B		1		ACM	12	1987	12	Excellent
I-355	24.6	NB	Roosevelt Rd (Rt 38)	77	B		1		ACM	12	1987	12	Excellent
I-355	24.6	NB	Roosevelt Rd (Rt 38)	77	B		2		IPO	10	1987	12	Excellent
I-355	24.6	NB	Roosevelt Rd (Rt 38)	77	B		2		IPO	10	1987	12	Excellent
I-88	91.5	WB	Annie Glidden Rd	67	B		2		IPO	12	2006	12	Excellent


<i>Corridor</i>	<i>Mile Post</i>	<i>Mainline Direction</i>	<i>Interchange</i>	<i>Plaza No.</i>	<i>Ramp</i>	<i>Overview Photo</i>	<i>Lane No.</i>	<i>Lane Photo</i>	<i>Lane Type</i>	<i>Width (ft)</i>	<i>Constructed / Improved</i>	<i>Pavement Thickness (in)</i>	<i>Pavement Condition Index</i>
I-88	91.5	WB	Annie Glidden Rd	67	B		2		IPO	12	2006	12	Excellent
I-88	94.1	EB	Peace Rd	65	K		1		ACM	12	/ 1998	12	Excellent
I-88	94.1	EB	Peace Rd	65	K		1		ACM	12	/ 1998	12	Excellent
I-88	94.1	EB	Peace Rd	65	K		2		IPO	10	/ 1998	12	Excellent
I-88	94.1	EB	Peace Rd	65	K		2		IPO	10	/ 1998	12	Excellent
I-88	119	EB	Farnsworth Ave	59	A		1		ACM	12	/ 1997	10	Excellent
I-88	119	WB	Farnsworth Ave	59	D		1		ACM	12	/ 1997	10	Excellent
I-88	119	EB	Farnsworth Ave	59	F		1		ACM	11	/ 1997	10	Excellent



<i>Corridor</i>	<i>Mile Post</i>	<i>Mainline Direction</i>	<i>Interchange</i>	<i>Plaza No.</i>	<i>Ramp</i>	<i>Overview Photo</i>	<i>Lane No.</i>	<i>Lane Photo</i>	<i>Lane Type</i>	<i>Width (ft)</i>	<i>Constructed / Improved</i>	<i>Pavement Thickness (in)</i>	<i>Pavement Condition Index</i>
I-88	119	WB	Farnsworth Ave	59	G		1		ACM	12	/ 2004	12	Excellent
I-88	119	WB	Farnsworth Ave	59	G		1		ACM	12	/ 2004	12	Excellent
I-88	119	WB	Farnsworth Ave	59	G		2		IPO	12	/ 2004	12	Excellent
I-88	119	WB	Farnsworth Ave	59	G		2		IPO	12	/ 2004	12	Excellent
I-88	128	EB	Naperville Rd	57	B		1		IPO	12	2006	12	Excellent
I-88	128	EB	Naperville Rd	57	B		1		IPO	12	2006	12	Excellent
I-88	128	EB	Naperville Rd	57	B		1		IPO	12	2006	12	Excellent
I-88	128	EB	Naperville Rd	57	B		2		ACM	10	2006	12	Excellent

<i>Corridor</i>	<i>Mile Post</i>	<i>Mainline Direction</i>	<i>Interchange</i>	<i>Plaza No.</i>	<i>Ramp</i>	<i>Overview Photo</i>	<i>Lane No.</i>	<i>Lane Photo</i>	<i>Lane Type</i>	<i>Width (ft)</i>	<i>Constructed / Improved</i>	<i>Pavement Thickness (in)</i>	<i>Pavement Condition Index</i>
I-88	128	EB	Naperville Rd	57	B		2		ACM	10	2006	12	Excellent
I-88	128	EB	Naperville Rd	57	B		2		ACM	10	2006	12	Excellent
I-88	128	EB	Naperville Rd	57	B		3		IPO	10	2006	12	Excellent
I-88	128	EB	Naperville Rd	57	B		3		IPO	10	2006	12	Excellent
I-88	128	EB	Naperville Rd	57	B		3		IPO	10	2006	12	Excellent
I-88	128	WB	Naperville Rd	57	C		1		IPO	12	2006	12	Excellent
I-88	128	WB	Naperville Rd	57	C		1		IPO	12	2006	12	Excellent
I-88	128	WB	Naperville Rd	57	C		1		IPO	12	2006	12	Excellent

<i>Corridor</i>	<i>Mile Post</i>	<i>Mainline Direction</i>	<i>Interchange</i>	<i>Plaza No.</i>	<i>Ramp</i>	<i>Overview Photo</i>	<i>Lane No.</i>	<i>Lane Photo</i>	<i>Lane Type</i>	<i>Width (ft)</i>	<i>Constructed / Improved</i>	<i>Pavement Thickness (in)</i>	<i>Pavement Condition Index</i>
I-88	128	WB	Naperville Rd	57	C		2		ACM	10	2006	12	Excellent
I-88	128	WB	Naperville Rd	57	C		2		ACM	10	2006	12	Excellent
I-88	128	WB	Naperville Rd	57	C		2		ACM	10	2006	12	Excellent
I-88	128	WB	Naperville Rd	57	C		3		IPO	10	2006	12	Excellent
I-88	128	WB	Naperville Rd	57	C		3		IPO	10	2006	12	Excellent
I-88	128	WB	Naperville Rd	57	C		3		IPO	10	2006	12	Excellent
I-88	131	WB	Ogden Ave (US 34)	81	OW		1		IPO	12			Excellent
I-88	131	WB	Ogden Ave (US 34)	81	OW		1		IPO	12			Excellent

<i>Corridor</i>	<i>Mile Post</i>	<i>Mainline Direction</i>	<i>Interchange</i>	<i>Plaza No.</i>	<i>Ramp</i>	<i>Overview Photo</i>	<i>Lane No.</i>	<i>Lane Photo</i>	<i>Lane Type</i>	<i>Width (ft)</i>	<i>Constructed / Improved</i>	<i>Pavement Thickness (in)</i>	<i>Pavement Condition Index</i>
I-88	137	EB	Midwest Rd	55	S		1		ACM	12	2006	12	Excellent
I-88	137	EB	Midwest Rd	55	S		1		ACM	12	2006	12	Excellent
I-88	137	EB	Midwest Rd	55	S		2		IPO	12	2006	12	Excellent
I-88	137	EB	Midwest Rd	55	S		2		IPO	12	2006	12	Excellent
I-88	137	EB	Route 83	54	A,B		1		IPO	14	2006	12	Excellent
I-88	137	EB	Route 83	54	A,B		1		IPO	14	2006	12	Excellent
I-88	137	EB	Route 83	54	A,B		1		IPO	14	2006	12	Excellent
I-88	137	EB	Route 83	54	A,B		2		ACM	13	2006	12	Excellent

<i>Corridor</i>	<i>Mile Post</i>	<i>Mainline Direction</i>	<i>Interchange</i>	<i>Plaza No.</i>	<i>Ramp</i>	<i>Overview Photo</i>	<i>Lane No.</i>	<i>Lane Photo</i>	<i>Lane Type</i>	<i>Width (ft)</i>	<i>Constructed / Improved</i>	<i>Pavement Thickness (in)</i>	<i>Pavement Condition Index</i>
I-88	137	EB	Route 83	54	A,B		2		ACM	13	2006	12	Excellent
I-88	137	EB	Route 83	54	A,B		2		ACM	13	2006	12	Excellent
I-88	137	EB	Route 83	54	A,B		3		IPO	13	2006	12	Excellent
I-88	137	EB	Route 83	54	A,B		3		IPO	13	2006	12	Excellent
I-88	137	EB	Route 83	54	A,B		3		IPO	13	2006	12	Excellent
I-294	2.9	SB	Halsted St (Rt 1)	47	C,E		1		ACM	12	2004	12	Excellent
I-294	2.9	SB	Halsted St (Rt 1)	47	C,E		1		ACM	12	2004	12	Excellent
I-294	2.9	SB	Halsted St (Rt 1)	47	C,E		1		ACM	12	2004	12	Excellent

<i>Corridor</i>	<i>Mile Post</i>	<i>Mainline Direction</i>	<i>Interchange</i>	<i>Plaza No.</i>	<i>Ramp</i>	<i>Overview Photo</i>	<i>Lane No.</i>	<i>Lane Photo</i>	<i>Lane Type</i>	<i>Width (ft)</i>	<i>Constructed / Improved</i>	<i>Pavement Thickness (in)</i>	<i>Pavement Condition Index</i>
I-294	2.9	SB	Halsted St (Rt 1)	47	C,E		2		ACM	10	2004	12	Excellent
I-294	2.9	SB	Halsted St (Rt 1)	47	C,E		2		ACM	10	2004	12	Excellent
I-294	2.9	SB	Halsted St (Rt 1)	47	C,E		2		ACM	10	2004	12	Excellent
I-294	2.9	SB	Halsted St (Rt 1)	47	C,E		3		IPO	10	2005	12	Excellent
I-294	2.9	SB	Halsted St (Rt 1)	47	C,E		3		IPO	10	2005	12	Excellent
I-294	2.9	SB	Halsted St (Rt 1)	47	C,E		3		IPO	10	2005	12	Excellent
I-294	2.9	NB	Halsted St (Rt 1)	47	D,F		1		ACM	12	1966 / 2004	12	Excellent
I-294	2.9	NB	Halsted St (Rt 1)	47	D,F		1		ACM	12	1966 / 2004	12	Excellent

<i>Corridor</i>	<i>Mile Post</i>	<i>Mainline Direction</i>	<i>Interchange</i>	<i>Plaza No.</i>	<i>Ramp</i>	<i>Overview Photo</i>	<i>Lane No.</i>	<i>Lane Photo</i>	<i>Lane Type</i>	<i>Width (ft)</i>	<i>Constructed / Improved</i>	<i>Pavement Thickness (in)</i>	<i>Pavement Condition Index</i>
I-294	2.9	NB	Halsted St (Rt 1)	47	D,F		1		ACM	12	1966 / 2004	12	Excellent
I-294	6.5	SB	159th Street (US 6)	40	E		1		ACM	12	1990	12	Excellent
I-294	6.5	SB	159th Street (US 6)	40	E		1		ACM	12	1990	12	Excellent
I-294	6.5	SB	159th Street (US 6)	40	E		2		IPO	10	1990	12	Excellent
I-294	6.5	SB	159th Street (US 6)	40	E		2		IPO	10	1990	12	Excellent
I-294	6.5	NB	159th Street (US 6)	40	F		1		ACM	12	1990	12	Excellent
I-294	6.5	NB	159th Street (US 6)	40	F		1		ACM	12	1990	12	Excellent
I-294	6.5	NB	159th Street (US 6)	40	G		1		ACM	12	1990	12	Excellent

<i>Corridor</i>	<i>Mile Post</i>	<i>Mainline Direction</i>	<i>Interchange</i>	<i>Plaza No.</i>	<i>Ramp</i>	<i>Overview Photo</i>	<i>Lane No.</i>	<i>Lane Photo</i>	<i>Lane Type</i>	<i>Width (ft)</i>	<i>Constructed / Improved</i>	<i>Pavement Thickness (in)</i>	<i>Pavement Condition Index</i>
I-294	6.5	NB	159th Street (US 6)	40	G		1		ACM	12	1990	12	Excellent
I-294	6.5	SB	159th Street (US 6)	40	H		2		ACM	10	1990	12	Excellent
I-294	6.5	SB	159th Street (US 6)	40	H		2		ACM	10	1990	12	Excellent
I-294	24.2	NB	I-55 / Joliet Rd	37N	S		1		IPO	12	2007		Excellent
I-294	24.2	SB	I-55 / Joliet Rd	37S	S		1		IPO	12	2007		Excellent
I-294	24.2	SB	I-55 / Joliet Rd	37S	S		1		IPO	12	2007		Excellent
I-294	24.2	NB	I-55 / Joliet Rd	37N	S		1		IPO	12	2007		Excellent
I-294	24.2	SB	I-55 / Joliet Rd	37S	S		1		IPO	12	2007		Excellent





<i>Corridor</i>	<i>Mile Post</i>	<i>Mainline Direction</i>	<i>Interchange</i>	<i>Plaza No.</i>	<i>Ramp</i>	<i>Overview Photo</i>	<i>Lane No.</i>	<i>Lane Photo</i>	<i>Lane Type</i>	<i>Width (ft)</i>	<i>Constructed / Improved</i>	<i>Pavement Thickness (in)</i>	<i>Pavement Condition Index</i>
I-294	24.2	NB	I-55 / Joliet Rd	37N	S		1		IPO	12	2007		Excellent
I-294	24.2	SB	I-55 / Joliet Rd	37S	S		1		IPO	12	2007		Excellent
I-294	24.2	NB	I-55 / Joliet Rd	37N	S		1		IPO	12	2007		Excellent
I-294	24.2	NB	I-55 / Joliet Rd	37N	S		1		IPO	12	2007		Excellent
I-294	24.2	SB	I-55 / Joliet Rd	37S	S		1		IPO	12	2007		Excellent
I-294	24.2	SB	I-55 / Joliet Rd	37S	S		2		ACM	10	2007		Excellent
I-294	24.2	SB	I-55 / Joliet Rd	37S	S		2		ACM	10	2007		Excellent
I-294	24.2	SB	I-55 / Joliet Rd	37S	S		2		ACM	10	2007		Excellent



<i>Corridor</i>	<i>Mile Post</i>	<i>Mainline Direction</i>	<i>Interchange</i>	<i>Plaza No.</i>	<i>Ramp</i>	<i>Overview Photo</i>	<i>Lane No.</i>	<i>Lane Photo</i>	<i>Lane Type</i>	<i>Width (ft)</i>	<i>Constructed / Improved</i>	<i>Pavement Thickness (in)</i>	<i>Pavement Condition Index</i>
I-294	24.2	SB	I-55 / Joliet Rd	37S	S		2		ACM	10	2007		Excellent
I-294	24.2	NB	I-55 / Joliet Rd	37N	S		2		ACM	10	2007		Excellent
I-294	24.2	NB	I-55 / Joliet Rd	37N	S		2		ACM	10	2007		Excellent
I-294	24.2	NB	I-55 / Joliet Rd	37N	S		2		ACM	10	2007		Excellent
I-294	24.2	NB	I-55 / Joliet Rd	37N	S		2		ACM	10	2007		Excellent
I-294	24.2	NB	I-55 / Joliet Rd	37N	S		2		ACM	10	2007		Excellent
I-294	24.2	SB	I-55 / Joliet Rd	37S	S		2		ACM	10	2007		Excellent
I-294	24.2	NB	I-55 / Joliet Rd	37N	S		3		ACM	10	2007		Excellent

<i>Corridor</i>	<i>Mile Post</i>	<i>Mainline Direction</i>	<i>Interchange</i>	<i>Plaza No.</i>	<i>Ramp</i>	<i>Overview Photo</i>	<i>Lane No.</i>	<i>Lane Photo</i>	<i>Lane Type</i>	<i>Width (ft)</i>	<i>Constructed / Improved</i>	<i>Pavement Thickness (in)</i>	<i>Pavement Condition Index</i>
I-294	24.2	SB	I-55 / Joliet Rd	37S	S		3		ACM	10	2007		Excellent
I-294	24.2	NB	I-55 / Joliet Rd	37N	S		3		ACM	10	2007		Excellent
I-294	24.2	NB	I-55 / Joliet Rd	37N	S		3		ACM	10	2007		Excellent
I-294	24.2	NB	I-55 / Joliet Rd	37N	S		3		ACM	10	2007		Excellent
I-294	24.2	SB	I-55 / Joliet Rd	37S	S		3		ACM	10	2007		Excellent
I-294	24.2	SB	I-55 / Joliet Rd	37S	S		3		ACM	10	2007		Excellent
I-294	24.2	SB	I-55 / Joliet Rd	37S	S		3		ACM	10	2007		Excellent
I-294	24.2	SB	I-55 / Joliet Rd	37S	S		3		ACM	10	2007		Excellent

<i>Corridor</i>	<i>Mile Post</i>	<i>Mainline Direction</i>	<i>Interchange</i>	<i>Plaza No.</i>	<i>Ramp</i>	<i>Overview Photo</i>	<i>Lane No.</i>	<i>Lane Photo</i>	<i>Lane Type</i>	<i>Width (ft)</i>	<i>Constructed / Improved</i>	<i>Pavement Thickness (in)</i>	<i>Pavement Condition Index</i>
I-294	24.2	NB	I-55 / Joliet Rd	37N	S		3		ACM	10	2007		Excellent
I-294	24.2	NB	I-55 / Joliet Rd	37N	S		4		ACM	10	2007		Excellent
I-294	24.2	NB	I-55 / Joliet Rd	37N	S		4		ACM	10	2007		Excellent
I-294	24.2	NB	I-55 / Joliet Rd	37N	S		4		ACM	10	2007		Excellent
I-294	24.2	NB	I-55 / Joliet Rd	37N	S		4		ACM	10	2007		Excellent
I-294	24.2	NB	I-55 / Joliet Rd	37N	S		4		ACM	10	2007		Excellent
I-294	24.2	SB	I-55 / Joliet Rd	37S	S		4		ACM	10	2007		Excellent
I-294	24.2	SB	I-55 / Joliet Rd	37S	S		4		ACM	10	2007		Excellent

<i>Corridor</i>	<i>Mile Post</i>	<i>Mainline Direction</i>	<i>Interchange</i>	<i>Plaza No.</i>	<i>Ramp</i>	<i>Overview Photo</i>	<i>Lane No.</i>	<i>Lane Photo</i>	<i>Lane Type</i>	<i>Width (ft)</i>	<i>Constructed / Improved</i>	<i>Pavement Thickness (in)</i>	<i>Pavement Condition Index</i>
I-294	24.2	SB	I-55 / Joliet Rd	37S	S		4		ACM	10	2007		Excellent
I-294	24.2	SB	I-55 / Joliet Rd	37S	S		4		ACM	10	2007		Excellent
I-294	24.2	SB	I-55 / Joliet Rd	37S	S		4		ACM	10	2007		Excellent
I-294	24.2	NB	I-55 / Joliet Rd	37N	S		5		IPO	12	2007		Excellent
I-294	24.2	NB	I-55 / Joliet Rd	37N	S		5		IPO	12	2007		Excellent
I-294	24.2	NB	I-55 / Joliet Rd	37N	S		5		IPO	12	2007		Excellent
I-294	24.2	NB	I-55 / Joliet Rd	37N	S		5		IPO	12	2007		Excellent
I-294	24.2	NB	I-55 / Joliet Rd	37N	S		5		IPO	12	2007		Excellent

<i>Corridor</i>	<i>Mile Post</i>	<i>Mainline Direction</i>	<i>Interchange</i>	<i>Plaza No.</i>	<i>Ramp</i>	<i>Overview Photo</i>	<i>Lane No.</i>	<i>Lane Photo</i>	<i>Lane Type</i>	<i>Width (ft)</i>	<i>Constructed / Improved</i>	<i>Pavement Thickness (in)</i>	<i>Pavement Condition Index</i>
I-294	45.3	NB	Golf Rd (Rt 58)	28	A,C		1		IPO	12	1998	12	Excellent
I-294	45.3	NB	Golf Rd (Rt 58)	28	A,C		1		IPO	12	1998	12	Excellent
I-294	45.3	NB	Golf Rd (Rt 58)	28	A,C		1		IPO	12	1998	12	Excellent
I-294	45.3	NB	Golf Rd (Rt 58)	28	A,C		3		IPO	10	1998	12	Excellent
I-294	45.3	NB	Golf Rd (Rt 58)	28	A,C		3		IPO	10	1998	12	Excellent
I-294	45.3	NB	Golf Rd (Rt 58)	28	A,C		3		IPO	10	1998	12	Excellent
I-294	49	NB	Willow Rd	27	B		3		IPO	10	1998	12	Excellent
I-294	49	NB	Willow Rd	27	B		3		IPO	10	1998	12	Excellent

<i>Corridor</i>	<i>Mile Post</i>	<i>Mainline Direction</i>	<i>Interchange</i>	<i>Plaza No.</i>	<i>Ramp</i>	<i>Overview Photo</i>	<i>Lane No.</i>	<i>Lane Photo</i>	<i>Lane Type</i>	<i>Width (ft)</i>	<i>Constructed / Improved</i>	<i>Pavement Thickness (in)</i>	<i>Pavement Condition Index</i>
I-294	49	NB	Willow Rd	27	B		3		IPO	10	1998	12	Excellent
I-294	49	SB	Willow Rd	27	C		1		IPO	12	1998	12	Excellent
I-294	49	SB	Willow Rd	27	C		1		IPO	12	1998	12	Excellent
I-294	49	SB	Willow Rd	27	C		1		IPO	12	1998	12	Excellent
I-294	52.9	NB	Lake Cook Rd	26	D		1		IPO	12	2000	12	Excellent
I-294	52.9	NB	Lake Cook Rd	26	D		1		IPO	12	2000	12	Excellent
I-294	52.9	NB	Lake Cook Rd	26	D		1		IPO	12	2000	12	Excellent
I-294	52.9	NB	Lake Cook Rd	26	D		2		ACM	10	2000	12	Excellent

<i>Corridor</i>	<i>Mile Post</i>	<i>Mainline Direction</i>	<i>Interchange</i>	<i>Plaza No.</i>	<i>Ramp</i>	<i>Overview Photo</i>	<i>Lane No.</i>	<i>Lane Photo</i>	<i>Lane Type</i>	<i>Width (ft)</i>	<i>Constructed / Improved</i>	<i>Pavement Thickness (in)</i>	<i>Pavement Condition Index</i>
I-294	52.9	NB	Lake Cook Rd	26	D		2		ACM	10	2000	12	Excellent
I-294	52.9	NB	Lake Cook Rd	26	D		2		ACM	10	2000	12	Excellent
I-294	52.9	NB	Lake Cook Rd	26	D		3		IPO	10	2000	12	Excellent
I-294	52.9	NB	Lake Cook Rd	26	D		3		IPO	10	2000	12	Excellent
I-294	52.9	NB	Lake Cook Rd	26	D		3		IPO	10	2000	12	Excellent
I-294	59.2	SB	Town Line Rd (Rt 60)	22	D		2		ACM	12	1989	12	Excellent
I-294	59.2	SB	Town Line Rd (Rt 60)	22	D		2		ACM	12	1989	12	Excellent
I-90	19	EB	Route 59	16A	A		1		IPO	12	1997	12	Excellent

<i>Corridor</i>	<i>Mile Post</i>	<i>Mainline Direction</i>	<i>Interchange</i>	<i>Plaza No.</i>	<i>Ramp</i>	<i>Overview Photo</i>	<i>Lane No.</i>	<i>Lane Photo</i>	<i>Lane Type</i>	<i>Width (ft)</i>	<i>Constructed / Improved</i>	<i>Pavement Thickness (in)</i>	<i>Pavement Condition Index</i>
I-90	19	EB	Route 59	16A	A		1		IPO	12	1997	12	Excellent
I-90	19	EB	Route 59	16A	A		1		IPO	12	1997	12	Excellent
I-90	20.7	WB	Beverly Rd	16B	A		1		IPO	12	1997	12	Excellent
I-90	20.7	WB	Beverly Rd	16B	A		1		IPO	12	1997	12	Excellent
I-90	24.1	WB	Route 31	11	D		1		ACM	12	1957 / 1988	10	Excellent
I-90	24.1	WB	Route 31	11	E		1		ACM	12	1957 / 2004	12	Excellent
I-90	24.1	WB	Route 31	11	E		1		ACM	12	1957 / 2004	12	Excellent
I-355	13.8	NB	Boughton Rd	90	B		1		ACM	12		12	Good

<i>Corridor</i>	<i>Mile Post</i>	<i>Mainline Direction</i>	<i>Interchange</i>	<i>Plaza No.</i>	<i>Ramp</i>	<i>Overview Photo</i>	<i>Lane No.</i>	<i>Lane Photo</i>	<i>Lane Type</i>	<i>Width (ft)</i>	<i>Constructed / Improved</i>	<i>Pavement Thickness (in)</i>	<i>Pavement Condition Index</i>
I-355	13.8	NB	Boughton Rd	90	B		1		ACM	12		12	Good
I-355	13.8	NB	Boughton Rd	90	B		2		IPO	10		12	Good
I-355	13.8	NB	Boughton Rd	90	B		2		IPO	10		12	Good
I-355	13.8	SB	Boughton Rd	90	C		2		IPO	10		12	Good
I-355	13.8	SB	Boughton Rd	90	C		2		IPO	10		12	Good
I-355	18.3	SB	Maple Ave	83	A		3		IPO	10	1986	12	Good
I-355	18.3	SB	Maple Ave	83	A		3		IPO	10	1986	12	Good
I-355	18.3	SB	Maple Ave	83	A		3		IPO	10	1986	12	Good



<i>Corridor</i>	<i>Mile Post</i>	<i>Mainline Direction</i>	<i>Interchange</i>	<i>Plaza No.</i>	<i>Ramp</i>	<i>Overview Photo</i>	<i>Lane No.</i>	<i>Lane Photo</i>	<i>Lane Type</i>	<i>Width (ft)</i>	<i>Constructed / Improved</i>	<i>Pavement Thickness (in)</i>	<i>Pavement Condition Index</i>
I-88	91.5	EB	Annie Glidden Rd	67	C		1		ACM	12	2000	12	Good
I-88	91.5	EB	Annie Glidden Rd	67	C		1		ACM	12	2000	12	Good
I-88	91.5	EB	Annie Glidden Rd	67	C		2		IPO	12	2000	12	Good
I-88	91.5	EB	Annie Glidden Rd	67	C		2		IPO	12	2000	12	Good
I-88	116	EB	Orchard Rd	64	C		1		IPO	12			Good
I-88	116	EB	Orchard Rd	64	C		1		IPO	12			Good
I-88	125	EB	Winfield Rd	58	C		2		IPO	10	1993	12	Good
I-88	125	EB	Winfield Rd	58	C		2		IPO	10	1993	12	Good


<i>Corridor</i>	<i>Mile Post</i>	<i>Mainline Direction</i>	<i>Interchange</i>	<i>Plaza No.</i>	<i>Ramp</i>	<i>Overview Photo</i>	<i>Lane No.</i>	<i>Lane Photo</i>	<i>Lane Type</i>	<i>Width (ft)</i>	<i>Constructed / Improved</i>	<i>Pavement Thickness (in)</i>	<i>Pavement Condition Index</i>
I-294	2.9	NB	Halsted St (Rt 1)	47	D,F		2		ACM	10	1966 / 2004	12	Good
I-294	2.9	NB	Halsted St (Rt 1)	47	D,F		2		ACM	10	1966 / 2004	12	Good
I-294	2.9	NB	Halsted St (Rt 1)	47	D,F		2		ACM	10	1966 / 2004	12	Good
I-294	2.9	NB	Halsted St (Rt 1)	47	D,F		3		IPO	10	1966 / 2004	12	Good
I-294	2.9	NB	Halsted St (Rt 1)	47	D,F		3		IPO	10	1966 / 2004	12	Good
I-294	2.9	NB	Halsted St (Rt 1)	47	D,F		3		IPO	10	1966 / 2004	12	Good
I-294	6.5	NB	159th Street (US 6)	40	G		2		ACM	10	1990	12	Good
I-294	6.5	NB	159th Street (US 6)	40	G		2		ACM	10	1990	12	Good

<i>Corridor</i>	<i>Mile Post</i>	<i>Mainline Direction</i>	<i>Interchange</i>	<i>Plaza No.</i>	<i>Ramp</i>	<i>Overview Photo</i>	<i>Lane No.</i>	<i>Lane Photo</i>	<i>Lane Type</i>	<i>Width (ft)</i>	<i>Constructed / Improved</i>	<i>Pavement Thickness (in)</i>	<i>Pavement Condition Index</i>
I-294	22.1	SB	75th St / Willow Springs Rd	34	A		1		IPO	12	1993	12	Good
I-294	22.1	SB	75th St / Willow Springs Rd	34	A		1		IPO	12	1993	12	Good
I-294	22.1	SB	75th St / Willow Springs Rd	34	A		1		IPO	12	1993	12	Good
I-294	22.1	SB	75th St / Willow Springs Rd	34	A		2		ACM	10	1993	12	Good
I-294	22.1	SB	75th St / Willow Springs Rd	34	A		2		ACM	10	1993	12	Good
I-294	22.1	SB	75th St / Willow Springs Rd	34	A		2		ACM	10	1993	12	Good
I-294	22.1	SB	75th St / Willow Springs Rd	34	A		3		IPO	10	1993	12	Good
I-294	22.1	SB	75th St / Willow Springs Rd	34	A		3		IPO	10	1993	12	Good

<i>Corridor</i>	<i>Mile Post</i>	<i>Mainline Direction</i>	<i>Interchange</i>	<i>Plaza No.</i>	<i>Ramp</i>	<i>Overview Photo</i>	<i>Lane No.</i>	<i>Lane Photo</i>	<i>Lane Type</i>	<i>Width (ft)</i>	<i>Constructed / Improved</i>	<i>Pavement Thickness (in)</i>	<i>Pavement Condition Index</i>
I-294	22.1	SB	75th St / Willow Springs Rd	34	A		3		IPO	10	1993	12	Good
I-294	22.1	NB	75th St / Willow Springs Rd	34	D		1		ACM	12	1993	12	Good
I-294	22.1	NB	75th St / Willow Springs Rd	34	D		1		ACM	12	1993	12	Good
I-294	22.1	NB	75th St / Willow Springs Rd	34	D		1		ACM	12	1993	12	Good
I-294	22.1	NB	75th St / Willow Springs Rd	34	D		2		IPO	10	1993	12	Good
I-294	22.1	NB	75th St / Willow Springs Rd	34	D		2		IPO	10	1993	12	Good
I-294	22.1	NB	75th St / Willow Springs Rd	34	D		2		IPO	10	1993	12	Good
I-294	22.1	NB	75th St / Willow Springs Rd	34	D		3		IPO	10	1993	12	Good

<i>Corridor</i>	<i>Mile Post</i>	<i>Mainline Direction</i>	<i>Interchange</i>	<i>Plaza No.</i>	<i>Ramp</i>	<i>Overview Photo</i>	<i>Lane No.</i>	<i>Lane Photo</i>	<i>Lane Type</i>	<i>Width (ft)</i>	<i>Constructed / Improved</i>	<i>Pavement Thickness (in)</i>	<i>Pavement Condition Index</i>
I-294	22.1	NB	75th St / Willow Springs Rd	34	D		3		IPO	10	1993	12	Good
I-294	22.1	NB	75th St / Willow Springs Rd	34	D		3		IPO	10	1993	12	Good
I-294	24.2	SB	I-55 / Joliet Rd	37S	S		5		IPO	12	2007		Good
I-294	24.2	SB	I-55 / Joliet Rd	37S	S		5		IPO	12	2007		Good
I-294	24.2	SB	I-55 / Joliet Rd	37S	S		5		IPO	12	2007		Good
I-294	24.2	SB	I-55 / Joliet Rd	37S	S		5		IPO	12	2007		Good
I-294	24.2	SB	I-55 / Joliet Rd	37S	S		5		IPO	12	2007		Good
I-294	45.3	NB	Golf Rd (Rt 58)	28	A,C		2		ACM	10	1998	12	Good

<i>Corridor</i>	<i>Mile Post</i>	<i>Mainline Direction</i>	<i>Interchange</i>	<i>Plaza No.</i>	<i>Ramp</i>	<i>Overview Photo</i>	<i>Lane No.</i>	<i>Lane Photo</i>	<i>Lane Type</i>	<i>Width (ft)</i>	<i>Constructed / Improved</i>	<i>Pavement Thickness (in)</i>	<i>Pavement Condition Index</i>
I-294	45.3	NB	Golf Rd (Rt 58)	28	A,C		2		ACM	10	1998	12	Good
I-294	45.3	NB	Golf Rd (Rt 58)	28	A,C		2		ACM	10	1998	12	Good
I-294	49	NB	Willow Rd	27	B		1		ACM	12	1998	12	Good
I-294	49	NB	Willow Rd	27	B		1		ACM	12	1998	12	Good
I-294	49	NB	Willow Rd	27	B		1		ACM	12	1998	12	Good
I-294	49	NB	Willow Rd	27	B		2		IPO	10	1998	12	Good
I-294	49	NB	Willow Rd	27	B		2		IPO	10	1998	12	Good
I-294	49	NB	Willow Rd	27	B		2		IPO	10	1998	12	Good

<i>Corridor</i>	<i>Mile Post</i>	<i>Mainline Direction</i>	<i>Interchange</i>	<i>Plaza No.</i>	<i>Ramp</i>	<i>Overview Photo</i>	<i>Lane No.</i>	<i>Lane Photo</i>	<i>Lane Type</i>	<i>Width (ft)</i>	<i>Constructed / Improved</i>	<i>Pavement Thickness (in)</i>	<i>Pavement Condition Index</i>
I-294	49	SB	Willow Rd	27	C		2		ACM	10	1998	12	Good
I-294	49	SB	Willow Rd	27	C		2		ACM	10	1998	12	Good
I-294	49	SB	Willow Rd	27	C		2		ACM	10	1998	12	Good
I-294	49	SB	Willow Rd	27	C		3		IPO	10	1998	12	Good
I-294	49	SB	Willow Rd	27	C		3		IPO	10	1998	12	Good
I-294	49	SB	Willow Rd	27	C		3		IPO	10	1998	12	Good
I-294	59.2	NB	Town Line Rd (Rt 60)	22	C		1		ACM	10	1998	12	Good
I-294	59.2	NB	Town Line Rd (Rt 60)	22	C		1		ACM	10	1998	12	Good

<i>Corridor</i>	<i>Mile Post</i>	<i>Mainline Direction</i>	<i>Interchange</i>	<i>Plaza No.</i>	<i>Ramp</i>	<i>Overview Photo</i>	<i>Lane No.</i>	<i>Lane Photo</i>	<i>Lane Type</i>	<i>Width (ft)</i>	<i>Constructed / Improved</i>	<i>Pavement Thickness (in)</i>	<i>Pavement Condition Index</i>
I-294	59.2	NB	Town Line Rd (Rt 60)	22	C		2		IPO	12	1989	12	Good
I-294	59.2	NB	Town Line Rd (Rt 60)	22	C		2		IPO	12	1989	12	Good
I-294	64.4	SB	Buckley Rd (Rt 137)	20	D		1		ACM	12	1994	12	Good
I-294	64.4	SB	Buckley Rd (Rt 137)	20	D		1		ACM	12	1994	12	Good
I-90	8	WB	Arlington Hts Rd	18	D,F		1		IPO	12	1997	12	Good
I-90	8	WB	Arlington Hts Rd	18	D,F		1		IPO	12	1997	12	Good
I-90	8	WB	Arlington Hts Rd	18	D,F		1		IPO	12	1997	12	Good
I-90	8	EB	Arlington Hts Rd	18	E		2		ACM	10	1997	12	Good

<i>Corridor</i>	<i>Mile Post</i>	<i>Mainline Direction</i>	<i>Interchange</i>	<i>Plaza No.</i>	<i>Ramp</i>	<i>Overview Photo</i>	<i>Lane No.</i>	<i>Lane Photo</i>	<i>Lane Type</i>	<i>Width (ft)</i>	<i>Constructed / Improved</i>	<i>Pavement Thickness (in)</i>	<i>Pavement Condition Index</i>
I-90	8	EB	Arlington Hts Rd	18	E		2		ACM	10	1997	12	Good
I-90	8	EB	Arlington Hts Rd	18	E		2		ACM	10	1997	12	Good
I-90	8	EB	Arlington Hts Rd	18	E		3		IPO	10	1997	12	Good
I-90	8	EB	Arlington Hts Rd	18	E		3		IPO	10	1997	12	Good
I-90	8	EB	Arlington Hts Rd	18	E		3		IPO	10	1997	12	Good
I-90	10.6	EB	I-290 / Route 53	15A	B		1		IPO	12	1999	12	Good
I-90	10.6	EB	I-290 / Route 53	15A	B		1		IPO	12	1999	12	Good
I-90	10.6	EB	I-290 / Route 53	15A	B		1		IPO	12	1999	12	Good

<i>Corridor</i>	<i>Mile Post</i>	<i>Mainline Direction</i>	<i>Interchange</i>	<i>Plaza No.</i>	<i>Ramp</i>	<i>Overview Photo</i>	<i>Lane No.</i>	<i>Lane Photo</i>	<i>Lane Type</i>	<i>Width (ft)</i>	<i>Constructed / Improved</i>	<i>Pavement Thickness (in)</i>	<i>Pavement Condition Index</i>
I-90	10.6	EB	I-290 / Route 53	15B	E		3		ACM	10	1999	12	Good
I-90	10.6	EB	I-290 / Route 53	15B	E		3		ACM	10	1999	12	Good
I-90	10.6	EB	I-290 / Route 53	15B	E		3		ACM	10	1999	12	Good
I-90	10.6	EB	I-290 / Route 53	15B	E		3		ACM	10	1999	12	Good
I-90	10.6	EB	I-290 / Route 53	15B	E		4		ACM	11	1999	12	Good
I-90	10.6	EB	I-290 / Route 53	15B	E		4		ACM	11	1999	12	Good
I-90	10.6	EB	I-290 / Route 53	15B	E		4		ACM	11	1999	12	Good
I-90	10.6	EB	I-290 / Route 53	15B	E		4		ACM	11	1999	12	Good

<i>Corridor</i>	<i>Mile Post</i>	<i>Mainline Direction</i>	<i>Interchange</i>	<i>Plaza No.</i>	<i>Ramp</i>	<i>Overview Photo</i>	<i>Lane No.</i>	<i>Lane Photo</i>	<i>Lane Type</i>	<i>Width (ft)</i>	<i>Constructed / Improved</i>	<i>Pavement Thickness (in)</i>	<i>Pavement Condition Index</i>
I-90	13.3	WB	Roselle Rd	12	A		1		IPO	12	1996	12	Good
I-90	13.3	WB	Roselle Rd	12	A		1		IPO	12	1996	12	Good
I-90	13.3	WB	Roselle Rd	12	A		1		IPO	12	1996	12	Good
I-90	13.3	WB	Roselle Rd	12	A		3		IPO	10	1996	12	Good
I-90	13.3	WB	Roselle Rd	12	A		3		IPO	10	1996	12	Good
I-90	13.3	WB	Roselle Rd	12	A		3		IPO	10	1996	12	Good
I-90	16.6	WB	Barrington Rd	10	B,C		2		ACM	10	1996	12	Good
I-90	16.6	WB	Barrington Rd	10	B,C		2		ACM	10	1996	12	Good

<i>Corridor</i>	<i>Mile Post</i>	<i>Mainline Direction</i>	<i>Interchange</i>	<i>Plaza No.</i>	<i>Ramp</i>	<i>Overview Photo</i>	<i>Lane No.</i>	<i>Lane Photo</i>	<i>Lane Type</i>	<i>Width (ft)</i>	<i>Constructed / Improved</i>	<i>Pavement Thickness (in)</i>	<i>Pavement Condition Index</i>
I-90	16.6	WB	Barrington Rd	10	B,C		2		ACM	10	1996	12	Good
I-90	16.6	WB	Barrington Rd	10	B,C		2		ACM	10	1996	12	Good
I-90	16.6	WB	Barrington Rd	10	B,C		3		ACM	10	1996	12	Good
I-90	16.6	WB	Barrington Rd	10	B,C		3		ACM	10	1996	12	Good
I-90	16.6	WB	Barrington Rd	10	B,C		3		ACM	10	1996	12	Good
I-90	16.6	WB	Barrington Rd	10	B,C		3		ACM	10	1996	12	Good
I-90	16.6	WB	Barrington Rd	10	B,C		4		IPO	10	1996	12	Good
I-90	16.6	WB	Barrington Rd	10	B,C		4		IPO	10	1996	12	Good

<i>Corridor</i>	<i>Mile Post</i>	<i>Mainline Direction</i>	<i>Interchange</i>	<i>Plaza No.</i>	<i>Ramp</i>	<i>Overview Photo</i>	<i>Lane No.</i>	<i>Lane Photo</i>	<i>Lane Type</i>	<i>Width (ft)</i>	<i>Constructed / Improved</i>	<i>Pavement Thickness (in)</i>	<i>Pavement Condition Index</i>
I-90	16.6	WB	Barrington Rd	10	B,C		4		IPO	10	1996	12	Good
I-90	16.6	WB	Barrington Rd	10	B,C		4		IPO	10	1996	12	Good
I-90	19	EB	Route 59	16A	A		2		ACM	10	1997	12	Good
I-90	19	EB	Route 59	16A	A		2		ACM	10	1997	12	Good
I-90	19	EB	Route 59	16A	A		2		ACM	10	1997	12	Good
I-90	19.2	WB	Route 59	14	C		1		IPO	12	1994	12	Good
I-90	19.2	WB	Route 59	14	C		1		IPO	12	1994	12	Good
I-90	19.2	WB	Route 59	14	C		1		IPO	12	1994	12	Good

<i>Corridor</i>	<i>Mile Post</i>	<i>Mainline Direction</i>	<i>Interchange</i>	<i>Plaza No.</i>	<i>Ramp</i>	<i>Overview Photo</i>	<i>Lane No.</i>	<i>Lane Photo</i>	<i>Lane Type</i>	<i>Width (ft)</i>	<i>Constructed / Improved</i>	<i>Pavement Thickness (in)</i>	<i>Pavement Condition Index</i>
I-90	19.2	WB	Route 59	14	C		2		ACM	10	1994	12	Good
I-90	19.2	WB	Route 59	14	C		2		ACM	10	1994	12	Good
I-90	19.2	WB	Route 59	14	C		2		ACM	10	1994	12	Good
I-90	22.7	WB	Route 25	13	B		1		ACM	10	1962 / 1991	12	Good
I-90	22.7	EB	Route 25	13	D		1		ACM	12	1962 / 1991	12	Good
I-90	24.1	EB	Route 31	11	C		1		ACM	12	1957 / 1988	10	Good
I-90	24.1	WB	Route 31	11	E		2		IPO	12	1957 / 2004	12	Good
I-90	24.1	WB	Route 31	11	E		2		IPO	12	1957 / 2004	12	Good

<i>Corridor</i>	<i>Mile Post</i>	<i>Mainline Direction</i>	<i>Interchange</i>	<i>Plaza No.</i>	<i>Ramp</i>	<i>Overview Photo</i>	<i>Lane No.</i>	<i>Lane Photo</i>	<i>Lane Type</i>	<i>Width (ft)</i>	<i>Constructed / Improved</i>	<i>Pavement Thickness (in)</i>	<i>Pavement Condition Index</i>
I-90	26.7	EB	Randall Rd	8	C		2		IPO	10	1995	12	Good
I-90	26.7	EB	Randall Rd	8	C		2		IPO	10	1995	12	Good
I-90	26.7	WB	Randall Rd	8	D		1		ACM	12	1995	12	Good
I-90	26.7	WB	Randall Rd	8	D		1		ACM	12	1995	12	Good
I-90	66.3	EB	E Riverside Blvd	2	A		2		IPO	10	1986	10	Good
I-90	66.3	EB	E Riverside Blvd	2	A		2		IPO	10	1986	10	Good
I-90	66.3	WB	E Riverside Blvd	2	B		1		ACM	12	1986	10	Good
I-90	66.3	WB	E Riverside Blvd	2	B		1		ACM	12	1986	10	Good

<i>Corridor</i>	<i>Mile Post</i>	<i>Mainline Direction</i>	<i>Interchange</i>	<i>Plaza No.</i>	<i>Ramp</i>	<i>Overview Photo</i>	<i>Lane No.</i>	<i>Lane Photo</i>	<i>Lane Type</i>	<i>Width (ft)</i>	<i>Constructed / Improved</i>	<i>Pavement Thickness (in)</i>	<i>Pavement Condition Index</i>
I-90	66.3	WB	E Riverside Blvd	2	B		2		IPO	10	1986	10	Good
I-90	66.3	WB	E Riverside Blvd	2	B		2		IPO	10	1986	10	Good
I-355	13.8	SB	Boughton Rd	90	C		1		ACM	12		12	Fair
I-355	13.8	SB	Boughton Rd	90	C		1		ACM	12		12	Fair
I-355	15.5	NB	75th Street	87	D		1		IPO	12	1987	12	Fair
I-355	15.5	NB	75th Street	87	D		1		IPO	12	1987	12	Fair
I-355	15.5	NB	75th Street	87	D		1		IPO	12	1987	12	Fair
I-355	17.2	SB	63rd Street	85	A		1		IPO	12	1986	12	Fair

<i>Corridor</i>	<i>Mile Post</i>	<i>Mainline Direction</i>	<i>Interchange</i>	<i>Plaza No.</i>	<i>Ramp</i>	<i>Overview Photo</i>	<i>Lane No.</i>	<i>Lane Photo</i>	<i>Lane Type</i>	<i>Width (ft)</i>	<i>Constructed / Improved</i>	<i>Pavement Thickness (in)</i>	<i>Pavement Condition Index</i>
I-355	17.2	SB	63rd Street	85	A		1		IPO	12	1986	12	Fair
I-355	17.2	SB	63rd Street	85	A		1		IPO	12	1986	12	Fair
I-355	17.2	NB	63rd Street	85	D		1		IPO	12	1986	12	Fair
I-355	17.2	NB	63rd Street	85	D		1		IPO	12	1986	12	Fair
I-355	17.2	NB	63rd Street	85	D		1		IPO	12	1986	12	Fair
I-355	17.2	NB	63rd Street	85	D		3		IPO	10	1997	12	Fair
I-355	17.2	NB	63rd Street	85	D		3		IPO	10	1997	12	Fair
I-355	17.2	NB	63rd Street	85	D		3		IPO	10	1997	12	Fair

<i>Corridor</i>	<i>Mile Post</i>	<i>Mainline Direction</i>	<i>Interchange</i>	<i>Plaza No.</i>	<i>Ramp</i>	<i>Overview Photo</i>	<i>Lane No.</i>	<i>Lane Photo</i>	<i>Lane Type</i>	<i>Width (ft)</i>	<i>Constructed / Improved</i>	<i>Pavement Thickness (in)</i>	<i>Pavement Condition Index</i>
I-355	18.3	SB	Maple Ave	83	A		1		IPO	12	1986	12	Fair
I-355	18.3	SB	Maple Ave	83	A		1		IPO	12	1986	12	Fair
I-355	18.3	SB	Maple Ave	83	A		1		IPO	12	1986	12	Fair
I-355	18.3	SB	Maple Ave	83	A		2		ACM	10	1986	12	Fair
I-355	18.3	SB	Maple Ave	83	A		2		ACM	10	1986	12	Fair
I-355	18.3	SB	Maple Ave	83	A		2		ACM	10	1986	12	Fair
I-355	18.3	NB	Maple Ave	83	D		1		IPO	12	1986	12	Fair
I-355	18.3	NB	Maple Ave	83	D		1		IPO	12	1986	12	Fair

<i>Corridor</i>	<i>Mile Post</i>	<i>Mainline Direction</i>	<i>Interchange</i>	<i>Plaza No.</i>	<i>Ramp</i>	<i>Overview Photo</i>	<i>Lane No.</i>	<i>Lane Photo</i>	<i>Lane Type</i>	<i>Width (ft)</i>	<i>Constructed / Improved</i>	<i>Pavement Thickness (in)</i>	<i>Pavement Condition Index</i>
I-355	18.3	NB	Maple Ave	83	D		1		IPO	12	1986	12	Fair
I-355	18.3	NB	Maple Ave	83	D		2		ACM	10	1986	12	Fair
I-355	18.3	NB	Maple Ave	83	D		2		ACM	10	1986	12	Fair
I-355	18.3	NB	Maple Ave	83	D		2		ACM	10	1986	12	Fair
I-355	22.6	NB	Butterfield Rd (Rt 56)	79	B		1		IPO	12	1987	12	Fair
I-355	22.6	NB	Butterfield Rd (Rt 56)	79	B		1		IPO	12	1987	12	Fair
I-355	22.6	NB	Butterfield Rd (Rt 56)	79	B		2		ACM	10	1987	12	Fair
I-355	22.6	NB	Butterfield Rd (Rt 56)	79	B		2		ACM	10	1987	12	Fair

<i>Corridor</i>	<i>Mile Post</i>	<i>Mainline Direction</i>	<i>Interchange</i>	<i>Plaza No.</i>	<i>Ramp</i>	<i>Overview Photo</i>	<i>Lane No.</i>	<i>Lane Photo</i>	<i>Lane Type</i>	<i>Width (ft)</i>	<i>Constructed / Improved</i>	<i>Pavement Thickness (in)</i>	<i>Pavement Condition Index</i>
I-355	22.6	SB	Butterfield Rd (Rt 56)	79	C		1		ACM	12	1987	12	Fair
I-355	22.6	SB	Butterfield Rd (Rt 56)	79	C		1		ACM	12	1987	12	Fair
I-355	24.6	SB	Roosevelt Rd (Rt 38)	77	C		1		ACM	12	1987	12	Fair
I-355	24.6	SB	Roosevelt Rd (Rt 38)	77	C		1		ACM	12	1987	12	Fair
I-355	24.6	SB	Roosevelt Rd (Rt 38)	77	C		2		IPO	10	1987	12	Fair
I-355	24.6	SB	Roosevelt Rd (Rt 38)	77	C		2		IPO	10	1987	12	Fair
I-355	27.9	NB	North Ave (Rt 64)	75	B		2		ACM	10	1987	12	Fair
I-355	27.9	NB	North Ave (Rt 64)	75	B		2		ACM	10	1987	12	Fair

<i>Corridor</i>	<i>Mile Post</i>	<i>Mainline Direction</i>	<i>Interchange</i>	<i>Plaza No.</i>	<i>Ramp</i>	<i>Overview Photo</i>	<i>Lane No.</i>	<i>Lane Photo</i>	<i>Lane Type</i>	<i>Width (ft)</i>	<i>Constructed / Improved</i>	<i>Pavement Thickness (in)</i>	<i>Pavement Condition Index</i>
I-355	27.9	NB	North Ave (Rt 64)	75	B		2		ACM	10	1987	12	Fair
I-88	91.5	WB	Annie Glidden Rd	67	B		1		ACM	12	2006	12	Fair
I-88	91.5	WB	Annie Glidden Rd	67	B		1		ACM	12	2006	12	Fair
I-88	94.1	WB	Peace Rd	65	J		1		IPO	12	/ 1998	12	Fair
I-88	94.1	WB	Peace Rd	65	J		1		IPO	12	/ 1998	12	Fair
I-88	94.1	WB	Peace Rd	65	J		2		ACM	10	/ 1998	12	Fair
I-88	94.1	WB	Peace Rd	65	J		2		ACM	10	/ 1998	12	Fair
I-88	116	EB	Orchard Rd	64	C		2		ACM	10			Fair

<i>Corridor</i>	<i>Mile Post</i>	<i>Mainline Direction</i>	<i>Interchange</i>	<i>Plaza No.</i>	<i>Ramp</i>	<i>Overview Photo</i>	<i>Lane No.</i>	<i>Lane Photo</i>	<i>Lane Type</i>	<i>Width (ft)</i>	<i>Constructed / Improved</i>	<i>Pavement Thickness (in)</i>	<i>Pavement Condition Index</i>
I-88	116	EB	Orchard Rd	64	C		2		ACM	10			Fair
I-88	116	WB	Orchard Rd	64	D		1		ACM	12			Fair
I-88	116	WB	Orchard Rd	64	D		1		ACM	12			Fair
I-88	116	WB	Orchard Rd	64	D		2		IPO	11			Fair
I-88	116	WB	Orchard Rd	64	D		2		IPO	11			Fair
I-88	125	EB	Winfield Rd	58	C		1		ACM	12	1993	12	Fair
I-88	125	EB	Winfield Rd	58	C		1		ACM	12	1993	12	Fair
I-88	125	WB	Winfield Rd	58	D		1		ACM	12	1993	12	Fair

<i>Corridor</i>	<i>Mile Post</i>	<i>Mainline Direction</i>	<i>Interchange</i>	<i>Plaza No.</i>	<i>Ramp</i>	<i>Overview Photo</i>	<i>Lane No.</i>	<i>Lane Photo</i>	<i>Lane Type</i>	<i>Width (ft)</i>	<i>Constructed / Improved</i>	<i>Pavement Thickness (in)</i>	<i>Pavement Condition Index</i>
I-88	125	WB	Winfield Rd	58	D		1		ACM	12	1993	12	Fair
I-88	125	WB	Winfield Rd	58	D		2		IPO	10	1993	12	Fair
I-88	125	WB	Winfield Rd	58	D		2		IPO	10	1993	12	Fair
I-88	131	EB	Ogden Ave (US 34)	81	EO		1		ACM	12			Fair
I-88	131	EB	Ogden Ave (US 34)	81	EO		1		ACM	12			Fair
I-88	131	EB	Ogden Ave (US 34)	81	EO		2		IPO	11			Fair
I-88	131	EB	Ogden Ave (US 34)	81	EO		2		IPO	11			Fair
I-88	131	WB	Ogden Ave (US 34)	81	OW		2		ACM	11			Fair

<i>Corridor</i>	<i>Mile Post</i>	<i>Mainline Direction</i>	<i>Interchange</i>	<i>Plaza No.</i>	<i>Ramp</i>	<i>Overview Photo</i>	<i>Lane No.</i>	<i>Lane Photo</i>	<i>Lane Type</i>	<i>Width (ft)</i>	<i>Constructed / Improved</i>	<i>Pavement Thickness (in)</i>	<i>Pavement Condition Index</i>
I-88	131	WB	Ogden Ave (US 34)	81	OW		2		ACM	11			Fair
I-88	134	WB	Downers Dr	56D	D		2		IPO	11	1982	10	Fair
I-88	134	WB	Downers Dr	56D	D		2		IPO	11	1982	10	Fair
I-294	6.5	NB	159th Street (US 6)	40	F		2		IPO	10	1990	12	Fair
I-294	6.5	NB	159th Street (US 6)	40	F		2		IPO	10	1990	12	Fair
I-294	6.5	SB	159th Street (US 6)	40	H		1		ACM	12	1990	12	Fair
I-294	6.5	SB	159th Street (US 6)	40	H		1		ACM	12	1990	12	Fair
I-294	17.6	NB	95th Street (US 12-20)	38	N		1		IPO	12	1985	10	Fair

<i>Corridor</i>	<i>Mile Post</i>	<i>Mainline Direction</i>	<i>Interchange</i>	<i>Plaza No.</i>	<i>Ramp</i>	<i>Overview Photo</i>	<i>Lane No.</i>	<i>Lane Photo</i>	<i>Lane Type</i>	<i>Width (ft)</i>	<i>Constructed / Improved</i>	<i>Pavement Thickness (in)</i>	<i>Pavement Condition Index</i>
I-294	17.6	NB	95th Street (US 12-20)	38	N		1		IPO	12	1985	10	Fair
I-294	17.6	NB	95th Street (US 12-20)	38	N		2		ACM	10	1995	12	Fair
I-294	17.6	NB	95th Street (US 12-20)	38	N		2		ACM	10	1995	12	Fair
I-294	17.6	SB	95th Street (US 12-20)	38	S		1		ACM	12	1985	10	Fair
I-294	17.6	SB	95th Street (US 12-20)	38	S		1		ACM	12	1985	10	Fair
I-294	17.6	SB	95th Street (US 12-20)	38	S		2		IPO	10	1995	12	Fair
I-294	17.6	SB	95th Street (US 12-20)	38	S		2		IPO	10	1995	12	Fair
I-294	40.5	NB	O'Hare East (I-190)	32	P		1		IPO	12			Fair

<i>Corridor</i>	<i>Mile Post</i>	<i>Mainline Direction</i>	<i>Interchange</i>	<i>Plaza No.</i>	<i>Ramp</i>	<i>Overview Photo</i>	<i>Lane No.</i>	<i>Lane Photo</i>	<i>Lane Type</i>	<i>Width (ft)</i>	<i>Constructed / Improved</i>	<i>Pavement Thickness (in)</i>	<i>Pavement Condition Index</i>
I-294	40.5	NB	O'Hare East (I-190)	32	P		1		IPO	12			Fair
I-294	40.5	NB	O'Hare East (I-190)	32	P		1		IPO	12			Fair
I-294	40.5	NB	O'Hare East (I-190)	32	P		1		IPO	12			Fair
I-294	40.5	NB	O'Hare East (I-190)	32	P		3		ACM	10	1974 / 1989	10	Fair
I-294	40.5	NB	O'Hare East (I-190)	32	P		3		ACM	10	1974 / 1989	10	Fair
I-294	40.5	NB	O'Hare East (I-190)	32	P		3		ACM	10	1974 / 1989	10	Fair
I-294	40.5	NB	O'Hare East (I-190)	32	P		3		ACM	10	1974 / 1989	10	Fair
I-294	40.5	NB	O'Hare East (I-190)	32	P		4		IPO	10	1974 / 1989	10	Fair

<i>Corridor</i>	<i>Mile Post</i>	<i>Mainline Direction</i>	<i>Interchange</i>	<i>Plaza No.</i>	<i>Ramp</i>	<i>Overview Photo</i>	<i>Lane No.</i>	<i>Lane Photo</i>	<i>Lane Type</i>	<i>Width (ft)</i>	<i>Constructed / Improved</i>	<i>Pavement Thickness (in)</i>	<i>Pavement Condition Index</i>
I-294	40.5	NB	O'Hare East (I-190)	32	P		4		IPO	10	1974 / 1989	10	Fair
I-294	40.5	NB	O'Hare East (I-190)	32	P		4		IPO	10	1974 / 1989	10	Fair
I-294	40.5	NB	O'Hare East (I-190)	32	P		4		IPO	10	1974 / 1989	10	Fair
I-294	45.3	SB	Golf Rd (Rt 58)	28	B		1		ACM	12	1998	12	Fair
I-294	45.3	SB	Golf Rd (Rt 58)	28	B		1		ACM	12	1998	12	Fair
I-294	45.3	SB	Golf Rd (Rt 58)	28	B		1		ACM	12	1998	12	Fair
I-294	45.3	SB	Golf Rd (Rt 58)	28	B		2		IPO	10	1998	12	Fair
I-294	45.3	SB	Golf Rd (Rt 58)	28	B		2		IPO	10	1998	12	Fair

<i>Corridor</i>	<i>Mile Post</i>	<i>Mainline Direction</i>	<i>Interchange</i>	<i>Plaza No.</i>	<i>Ramp</i>	<i>Overview Photo</i>	<i>Lane No.</i>	<i>Lane Photo</i>	<i>Lane Type</i>	<i>Width (ft)</i>	<i>Constructed / Improved</i>	<i>Pavement Thickness (in)</i>	<i>Pavement Condition Index</i>
I-294	45.3	SB	Golf Rd (Rt 58)	28	B		2		IPO	10	1998	12	Fair
I-294	45.3	SB	Golf Rd (Rt 58)	28	B		3		IPO	10	1998	12	Fair
I-294	45.3	SB	Golf Rd (Rt 58)	28	B		3		IPO	10	1998	12	Fair
I-294	45.3	SB	Golf Rd (Rt 58)	28	B		3		IPO	10	1998	12	Fair
I-294	52.9	SB	Lake Cook Rd	26	C		1		IPO	12	1998	12	Fair
I-294	52.9	SB	Lake Cook Rd	26	C		1		IPO	12	1998	12	Fair
I-294	52.9	SB	Lake Cook Rd	26	C		1		IPO	12	1998	12	Fair
I-294	52.9	SB	Lake Cook Rd	26	C		2		ACM	10	1998	12	Fair

<i>Corridor</i>	<i>Mile Post</i>	<i>Mainline Direction</i>	<i>Interchange</i>	<i>Plaza No.</i>	<i>Ramp</i>	<i>Overview Photo</i>	<i>Lane No.</i>	<i>Lane Photo</i>	<i>Lane Type</i>	<i>Width (ft)</i>	<i>Constructed / Improved</i>	<i>Pavement Thickness (in)</i>	<i>Pavement Condition Index</i>
I-294	52.9	SB	Lake Cook Rd	26	C		2		ACM	10	1998	12	Fair
I-294	52.9	SB	Lake Cook Rd	26	C		2		ACM	10	1998	12	Fair
I-294	52.9	SB	Lake Cook Rd	26	C		3		IPO	10	1998	12	Fair
I-294	52.9	SB	Lake Cook Rd	26	C		3		IPO	10	1998	12	Fair
I-294	52.9	SB	Lake Cook Rd	26	C		3		IPO	10	1998	12	Fair
I-294	56.5	NB	Half Day Rd (Rt 22)	23	B		2		IPO	10	1985 / 1986	10	Fair
I-294	56.5	NB	Half Day Rd (Rt 22)	23	B		2		IPO	10	1985 / 1986	10	Fair
I-294	56.5	SB	Half Day Rd (Rt 22)	23	C		2		ACM	10	1985 / 1986	10	Fair

<i>Corridor</i>	<i>Mile Post</i>	<i>Mainline Direction</i>	<i>Interchange</i>	<i>Plaza No.</i>	<i>Ramp</i>	<i>Overview Photo</i>	<i>Lane No.</i>	<i>Lane Photo</i>	<i>Lane Type</i>	<i>Width (ft)</i>	<i>Constructed / Improved</i>	<i>Pavement Thickness (in)</i>	<i>Pavement Condition Index</i>
I-294	56.5	SB	Half Day Rd (Rt 22)	23	C		2		ACM	10	1985 / 1986	10	Fair
I-294	59.2	SB	Town Line Rd (Rt 60)	22	D		1		IPO	10	1998	12	Fair
I-294	59.2	SB	Town Line Rd (Rt 60)	22	D		1		IPO	10	1998	12	Fair
I-294	64.4	NB	Buckley Rd (Rt 137)	20	C		1		ACM	12	1994	12	Fair
I-294	64.4	NB	Buckley Rd (Rt 137)	20	C		1		ACM	12	1994	12	Fair
I-294	64.4	NB	Buckley Rd (Rt 137)	20	C		2		IPO	10	1994	12	Fair
I-294	64.4	NB	Buckley Rd (Rt 137)	20	C		2		IPO	10	1994	12	Fair
I-294	64.4	SB	Buckley Rd (Rt 137)	20	D		2		IPO	10	1994	12	Fair

<i>Corridor</i>	<i>Mile Post</i>	<i>Mainline Direction</i>	<i>Interchange</i>	<i>Plaza No.</i>	<i>Ramp</i>	<i>Overview Photo</i>	<i>Lane No.</i>	<i>Lane Photo</i>	<i>Lane Type</i>	<i>Width (ft)</i>	<i>Constructed / Improved</i>	<i>Pavement Thickness (in)</i>	<i>Pavement Condition Index</i>
I-294	64.4	SB	Buckley Rd (Rt 137)	20	D		2		IPO	10	1994	12	Fair
I-90	8	WB	Arlington Hts Rd	18	D,F		2		ACM	10	1997	12	Fair
I-90	8	WB	Arlington Hts Rd	18	D,F		2		ACM	10	1997	12	Fair
I-90	8	WB	Arlington Hts Rd	18	D,F		2		ACM	10	1997	12	Fair
I-90	8	WB	Arlington Hts Rd	18	D,F		3		IPO	10	1997	12	Fair
I-90	8	WB	Arlington Hts Rd	18	D,F		3		IPO	10	1997	12	Fair
I-90	8	WB	Arlington Hts Rd	18	D,F		3		IPO	10	1997	12	Fair
I-90	10.6	EB	I-290 / Route 53	15A	B		2		IPO	10	1999	12	Fair

<i>Corridor</i>	<i>Mile Post</i>	<i>Mainline Direction</i>	<i>Interchange</i>	<i>Plaza No.</i>	<i>Ramp</i>	<i>Overview Photo</i>	<i>Lane No.</i>	<i>Lane Photo</i>	<i>Lane Type</i>	<i>Width (ft)</i>	<i>Constructed / Improved</i>	<i>Pavement Thickness (in)</i>	<i>Pavement Condition Index</i>
I-90	10.6	EB	I-290 / Route 53	15A	B		2		IPO	10	1999	12	Fair
I-90	10.6	EB	I-290 / Route 53	15A	B		2		IPO	10	1999	12	Fair
I-90	10.6	EB	I-290 / Route 53	15A	B		3		ACM	10	1999	12	Fair
I-90	10.6	EB	I-290 / Route 53	15A	B		3		ACM	10	1999	12	Fair
I-90	10.6	EB	I-290 / Route 53	15A	B		3		ACM	10	1999	12	Fair
I-90	10.6	EB	I-290 / Route 53	15B	E		1		IPO	12	1999	12	Fair
I-90	10.6	EB	I-290 / Route 53	15B	E		1		IPO	12	1999	12	Fair
I-90	10.6	EB	I-290 / Route 53	15B	E		1		IPO	12	1999	12	Fair

<i>Corridor</i>	<i>Mile Post</i>	<i>Mainline Direction</i>	<i>Interchange</i>	<i>Plaza No.</i>	<i>Ramp</i>	<i>Overview Photo</i>	<i>Lane No.</i>	<i>Lane Photo</i>	<i>Lane Type</i>	<i>Width (ft)</i>	<i>Constructed / Improved</i>	<i>Pavement Thickness (in)</i>	<i>Pavement Condition Index</i>
I-90	10.6	EB	I-290 / Route 53	15B	E		1		IPO	12	1999	12	Fair
I-90	10.6	EB	I-290 / Route 53	15B	E		2		IPO	10	1999	12	Fair
I-90	10.6	EB	I-290 / Route 53	15B	E		2		IPO	10	1999	12	Fair
I-90	10.6	EB	I-290 / Route 53	15B	E		2		IPO	10	1999	12	Fair
I-90	10.6	EB	I-290 / Route 53	15B	E		2		IPO	10	1999	12	Fair
I-90	13.3	WB	Roselle Rd	12	A		2		ACM	10	1996	12	Fair
I-90	13.3	WB	Roselle Rd	12	A		2		ACM	10	1996	12	Fair
I-90	13.3	WB	Roselle Rd	12	A		2		ACM	10	1996	12	Fair

<i>Corridor</i>	<i>Mile Post</i>	<i>Mainline Direction</i>	<i>Interchange</i>	<i>Plaza No.</i>	<i>Ramp</i>	<i>Overview Photo</i>	<i>Lane No.</i>	<i>Lane Photo</i>	<i>Lane Type</i>	<i>Width (ft)</i>	<i>Constructed / Improved</i>	<i>Pavement Thickness (in)</i>	<i>Pavement Condition Index</i>
I-90	16.6	WB	Barrington Rd	10	B,C		1		IPO	12	1996	12	Fair
I-90	16.6	WB	Barrington Rd	10	B,C		1		IPO	12	1996	12	Fair
I-90	16.6	WB	Barrington Rd	10	B,C		1		IPO	12	1996	12	Fair
I-90	16.6	WB	Barrington Rd	10	B,C		1		IPO	12	1996	12	Fair
I-90	19	EB	Route 59	16A	A		3		IPO	10	1997	12	Fair
I-90	19	EB	Route 59	16A	A		3		IPO	10	1997	12	Fair
I-90	19	EB	Route 59	16A	A		3		IPO	10	1997	12	Fair
I-90	19.2	WB	Route 59	14	C		3		IPO	10	1994	12	Fair

<i>Corridor</i>	<i>Mile Post</i>	<i>Mainline Direction</i>	<i>Interchange</i>	<i>Plaza No.</i>	<i>Ramp</i>	<i>Overview Photo</i>	<i>Lane No.</i>	<i>Lane Photo</i>	<i>Lane Type</i>	<i>Width (ft)</i>	<i>Constructed / Improved</i>	<i>Pavement Thickness (in)</i>	<i>Pavement Condition Index</i>
I-90	19.2	WB	Route 59	14	C		3		IPO	10	1994	12	Fair
I-90	19.2	WB	Route 59	14	C		3		IPO	10	1994	12	Fair
I-90	20.7	WB	Beverly Rd	16B	A		2		ACM	10	1997	12	Fair
I-90	20.7	WB	Beverly Rd	16B	A		2		ACM	10	1997	12	Fair
I-90	24.1	EB	Route 31	11	F		1		ACM	12	1957 / 1988	10	Fair
I-90	26.7	EB	Randall Rd	8	C		1		ACM	12	1995	12	Fair
I-90	26.7	EB	Randall Rd	8	C		1		ACM	12	1995	12	Fair
I-90	26.7	WB	Randall Rd	8	D		2		IPO	10	1995	12	Fair

<i>Corridor</i>	<i>Mile Post</i>	<i>Mainline Direction</i>	<i>Interchange</i>	<i>Plaza No.</i>	<i>Ramp</i>	<i>Overview Photo</i>	<i>Lane No.</i>	<i>Lane Photo</i>	<i>Lane Width (ft)</i>	<i>Constructed / Improved</i>	<i>Pavement Thickness (in)</i>	<i>Pavement Condition Index</i>	
I-90	26.7	WB	Randall Rd	8	D		2		IPO	10	1995	12	Fair
I-355	15.5	SB	75th Street	87	A		3		IPO	10	1987	12	Poor
I-355	15.5	SB	75th Street	87	A		3		IPO	10	1987	12	Poor
I-355	15.5	SB	75th Street	87	A		3		IPO	10	1987	12	Poor
I-355	15.5	NB	75th Street	87	D		2		ACM	10	1987	12	Poor
I-355	15.5	NB	75th Street	87	D		2		ACM	10	1987	12	Poor
I-355	15.5	NB	75th Street	87	D		2		ACM	10	1987	12	Poor
I-355	17.2	SB	63rd Street	85	A		2		ACM	10	1986	12	Poor

<i>Corridor</i>	<i>Mile Post</i>	<i>Mainline Direction</i>	<i>Interchange</i>	<i>Plaza No.</i>	<i>Ramp</i>	<i>Overview Photo</i>	<i>Lane No.</i>	<i>Lane Photo</i>	<i>Lane Type</i>	<i>Width (ft)</i>	<i>Constructed / Improved</i>	<i>Pavement Thickness (in)</i>	<i>Pavement Condition Index</i>
I-355	17.2	SB	63rd Street	85	A		2		ACM	10	1986	12	Poor
I-355	17.2	SB	63rd Street	85	A		2		ACM	10	1986	12	Poor
I-355	17.2	SB	63rd Street	85	A		3		IPO	10	1997	12	Poor
I-355	17.2	SB	63rd Street	85	A		3		IPO	10	1997	12	Poor
I-355	17.2	SB	63rd Street	85	A		3		IPO	10	1997	12	Poor
I-355	18.3	NB	Maple Ave	83	D		3		IPO	10	1986	12	Poor
I-355	18.3	NB	Maple Ave	83	D		3		IPO	10	1986	12	Poor
I-355	18.3	NB	Maple Ave	83	D		3		IPO	10	1986	12	Poor

<i>Corridor</i>	<i>Mile Post</i>	<i>Mainline Direction</i>	<i>Interchange</i>	<i>Plaza No.</i>	<i>Ramp</i>	<i>Overview Photo</i>	<i>Lane No.</i>	<i>Lane Photo</i>	<i>Lane Type</i>	<i>Width (ft)</i>	<i>Constructed / Improved</i>	<i>Pavement Thickness (in)</i>	<i>Pavement Condition Index</i>
I-355	27.9	NB	North Ave (Rt 64)	75	B		1		IPO	12	1987	12	Poor
I-355	27.9	NB	North Ave (Rt 64)	75	B		1		IPO	12	1987	12	Poor
I-355	27.9	NB	North Ave (Rt 64)	75	B		1		IPO	12	1987	12	Poor
I-355	27.9	SB	North Ave (Rt 64)	75	C		2		IPO	10	1987	12	Poor
I-355	27.9	SB	North Ave (Rt 64)	75	C		2		IPO	10	1987	12	Poor
I-355	27.9	SB	North Ave (Rt 64)	75	C		2		IPO	10	1987	12	Poor
I-88	134	EB	Highland Ave	56C	C		1		ACM	12	1982	10	Poor
I-88	134	EB	Highland Ave	56C	C		1		ACM	12	1982	10	Poor

<i>Corridor</i>	<i>Mile Post</i>	<i>Mainline Direction</i>	<i>Interchange</i>	<i>Plaza No.</i>	<i>Ramp</i>	<i>Overview Photo</i>	<i>Lane No.</i>	<i>Lane Photo</i>	<i>Lane Type</i>	<i>Width (ft)</i>	<i>Constructed / Improved</i>	<i>Pavement Thickness (in)</i>	<i>Pavement Condition Index</i>
I-88	134	EB	Highland Ave	56C	C		2		ACM	11	1982	10	Poor
I-88	134	EB	Highland Ave	56C	C		2		ACM	11	1982	10	Poor
I-88	138	WB	Spring Rd (22nd St)	53	A		1		IPO	11	1962	10	Poor
I-88	138	WB	Spring Rd (22nd St)	53	A		1		IPO	11	1962	10	Poor
I-88	138	WB	Spring Rd (22nd St)	53	A		1		IPO	11	1962	10	Poor
I-88	138	WB	Spring Rd (22nd St)	53	A		2		ACM	11	1962	10	Poor
I-88	138	WB	Spring Rd (22nd St)	53	A		2		ACM	11	1962	10	Poor
I-88	138	WB	Spring Rd (22nd St)	53	A		2		ACM	11	1962	10	Poor

<i>Corridor</i>	<i>Mile Post</i>	<i>Mainline Direction</i>	<i>Interchange</i>	<i>Plaza No.</i>	<i>Ramp</i>	<i>Overview Photo</i>	<i>Lane No.</i>	<i>Lane Photo</i>	<i>Lane Type</i>	<i>Width (ft)</i>	<i>Constructed / Improved</i>	<i>Pavement Thickness (in)</i>	<i>Pavement Condition Index</i>
I-88	138	WB	Spring Rd (22nd St)	53	A		3		IPO	11	1962	10	Poor
I-88	138	WB	Spring Rd (22nd St)	53	A		3		IPO	11	1962	10	Poor
I-88	138	WB	Spring Rd (22nd St)	53	A		3		IPO	11	1962	10	Poor
I-294	40.5	SB	O'Hare West (I-190)	31	F		4		ACM	8.5	1965	10	Poor
I-294	40.5	SB	O'Hare West (I-190)	31	F		4		ACM	8.5	1965	10	Poor
I-294	40.5	SB	O'Hare West (I-190)	31	F		4		ACM	8.5	1965	10	Poor
I-294	40.5	SB	O'Hare West (I-190)	31	F		4		ACM	8.5	1965	10	Poor
I-294	40.5	NB	O'Hare East (I-190)	32	P		2		ACM	10	1974 / 1989	10	Poor

<i>Corridor</i>	<i>Mile Post</i>	<i>Mainline Direction</i>	<i>Interchange</i>	<i>Plaza No.</i>	<i>Ramp</i>	<i>Overview Photo</i>	<i>Lane No.</i>	<i>Lane Photo</i>	<i>Lane Type</i>	<i>Width (ft)</i>	<i>Constructed / Improved</i>	<i>Pavement Thickness (in)</i>	<i>Pavement Condition Index</i>
I-294	40.5	NB	O'Hare East (I-190)	32	P		2		ACM	10	1974 / 1989	10	Poor
I-294	40.5	NB	O'Hare East (I-190)	32	P		2		ACM	10	1974 / 1989	10	Poor
I-294	40.5	NB	O'Hare East (I-190)	32	P		2		ACM	10	1974 / 1989	10	Poor
I-90	8	EB	Arlington Hts Rd	18	E		1		IPO	11	1997	12	Poor
I-90	8	EB	Arlington Hts Rd	18	E		1		IPO	11	1997	12	Poor
I-90	8	EB	Arlington Hts Rd	18	E		1		IPO	11	1997	12	Poor
I-90	66.3	EB	E Riverside Blvd	2	A		1		ACM	12	1986	10	Poor*
I-90	66.3	EB	E Riverside Blvd	2	A		1		ACM	12	1986	10	Poor*

<i>Corridor</i>	<i>Mile Post</i>	<i>Mainline Direction</i>	<i>Interchange</i>	<i>Plaza No.</i>	<i>Ramp</i>	<i>Overview Photo</i>	<i>Lane No.</i>	<i>Lane Photo</i>	<i>Lane Type</i>	<i>Width (ft)</i>	<i>Constructed / Improved</i>	<i>Pavement Thickness (in)</i>	<i>Pavement Condition Index</i>
I-355	15.5	SB	75th Street	87	A		2		ACM	10	1987	12	Insufficient
I-355	15.5	SB	75th Street	87	A		2		ACM	10	1987	12	Insufficient
I-355	15.5	SB	75th Street	87	A		2		ACM	10	1987	12	Insufficient
I-355	27.9	NB	North Ave (Rt 64)	75	B		3		IPO	10	1987	12	Insufficient
I-355	27.9	NB	North Ave (Rt 64)	75	B		3		IPO	10	1987	12	Insufficient
I-355	27.9	NB	North Ave (Rt 64)	75	B		3		IPO	10	1987	12	Insufficient
I-355	27.9	SB	North Ave (Rt 64)	75	C		1		ACM	12	1987	12	Insufficient
I-355	27.9	SB	North Ave (Rt 64)	75	C		1		ACM	12	1987	12	Insufficient

<i>Corridor</i>	<i>Mile Post</i>	<i>Mainline Direction</i>	<i>Interchange</i>	<i>Plaza No.</i>	<i>Ramp</i>	<i>Overview Photo</i>	<i>Lane No.</i>	<i>Lane Photo</i>	<i>Lane Type</i>	<i>Width (ft)</i>	<i>Constructed / Improved</i>	<i>Pavement Thickness (in)</i>	<i>Pavement Condition Index</i>
I-355	27.9	SB	North Ave (Rt 64)	75	C		1		ACM	12	1987	12	Insufficient
I-355	27.9	SB	North Ave (Rt 64)	75	C		3		IPO	10	1987	12	Insufficient
I-355	27.9	SB	North Ave (Rt 64)	75	C		3		IPO	10	1987	12	Insufficient
I-355	27.9	SB	North Ave (Rt 64)	75	C		3		IPO	10	1987	12	Insufficient
I-88	134	WB	Downers Dr	56D	D		1		ACM	12	1982	10	Insufficient
I-88	134	WB	Downers Dr	56D	D		1		ACM	12	1982	10	Insufficient
I-294	40.5	SB	O'Hare West (I-190)	31	F		1		IPO	12	1979	10	Insufficient
I-294	40.5	SB	O'Hare West (I-190)	31	F		1		IPO	12	1979	10	Insufficient

<i>Corridor</i>	<i>Mile Post</i>	<i>Mainline Direction</i>	<i>Interchange</i>	<i>Plaza No.</i>	<i>Ramp</i>	<i>Overview Photo</i>	<i>Lane No.</i>	<i>Lane Photo</i>	<i>Lane Type</i>	<i>Width (ft)</i>	<i>Constructed / Improved</i>	<i>Pavement Thickness (in)</i>	<i>Pavement Condition Index</i>
I-294	40.5	SB	O'Hare West (I-190)	31	F		1		IPO	12	1979	10	Insufficient
I-294	40.5	SB	O'Hare West (I-190)	31	F		1		IPO	12	1979	10	Insufficient
I-294	40.5	SB	O'Hare West (I-190)	31	F		2		ACM	10	1959	10	Insufficient
I-294	40.5	SB	O'Hare West (I-190)	31	F		2		ACM	10	1959	10	Insufficient
I-294	40.5	SB	O'Hare West (I-190)	31	F		2		ACM	10	1959	10	Insufficient
I-294	40.5	SB	O'Hare West (I-190)	31	F		2		ACM	10	1959	10	Insufficient
I-294	40.5	SB	O'Hare West (I-190)	31	F		3		ACM	10	1959	10	Insufficient
I-294	40.5	SB	O'Hare West (I-190)	31	F		3		ACM	10	1959	10	Insufficient

<i>Corridor</i>	<i>Mile Post</i>	<i>Mainline Direction</i>	<i>Interchange</i>	<i>Plaza No.</i>	<i>Ramp</i>	<i>Overview Photo</i>	<i>Lane No.</i>	<i>Lane Photo</i>	<i>Lane Type</i>	<i>Width (ft)</i>	<i>Constructed / Improved</i>	<i>Pavement Thickness (in)</i>	<i>Pavement Condition Index</i>
I-294	40.5	SB	O'Hare West (I-190)	31	F		3		ACM	10	1959	10	Insufficient
I-294	40.5	SB	O'Hare West (I-190)	31	F		3		ACM	10	1959	10	Insufficient
I-294	56.5	NB	Half Day Rd (Rt 22)	23	B		1		ACM	12	1958 / 1986	10	Insufficient
I-294	56.5	NB	Half Day Rd (Rt 22)	23	B		1		ACM	12	1958 / 1986	10	Insufficient
I-294	56.5	SB	Half Day Rd (Rt 22)	23	C		1		IPO	12	1958 / 1986	10	Insufficient
I-294	56.5	SB	Half Day Rd (Rt 22)	23	C		1		IPO	12	1958 / 1986	10	Insufficient
I-88	117	WB	Route 31	63	A		1		ACM	14	/ 1997	10	HMA Overlay
I-88	117	EB	Route 31	63	C		1		ACM	12	/ 1997	10	HMA Overlay

* Needs localized full-depth repair